


WAY 26 HIGHWAY 61

HIGHWAY 61

**THIS IS NOT A SURVEY PLAT**













This map is the property of the City of Ogallala. It is used for purposes of providing information to Ogallala City departments. Although information shown on this map is intended to be as accurate as possible, the City does not claim responsibility that all information shown on this map is entirely accurate.



# CITY OF OGALLALA CORPORATE LIMIT ZONING

DECEMBER 2017

## ZONING LEGEND

-  = CORPORATE LIMITS
-  = C-1 CENTRAL BUSINESS DISTRICT
-  = C-2 COMMERCIAL HIGHWAY BUSINESS
-  = C-4 INTERSTATE HIGHWAY BUSINESS DISTRICT
-  = R-1 RESIDENTIAL LOW DENSITY
-  = R-1S RESIDENTIAL LOW DENSITY SPECIAL
-  = R-2 RESIDENTIAL MEDIUM DENSITY
-  = R-3 RESIDENTIAL HIGH DENSITY
-  = A-1 AGRICULTURAL
-  = A-2 AGRICULTURAL RESIDENTIAL
-  = H-1 HISTORICAL
-  = I-1 INDUSTRIAL DISTRICT

HWY 26/61

STATE OF NEBRASKA

NOT DEVELOPED OR IMPROVED

SOUTH PLATTE RIVER

INTERSTATE 80

OGALLALA STRIP

NOT DEVELOPED OR IMPROVED

