





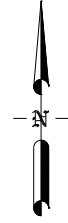


CITY OF OGALLALA EXTRATERRITORIAL ZONING MAP

JULY 2018

-----CORPORATE LIMITS

- | | | | |
|---|--------------------------------|--|------------------------------------|
|  | R-2 RESIDENTIAL MEDIUM DENSITY |  | C-2 COMMERCIAL HIGHWAY BUSINESS |
|  | A-1 AGRICULTURAL |  | C-4 COMMERCIAL INTERSTATE BUSINESS |
|  | A-2 AGRICULTURAL RESIDENTIAL |  | I-1 INDUSTRIAL |



1 SQUARE = 1/4 SECTION

