

HIGHWAY 26

HIGHWAY 61

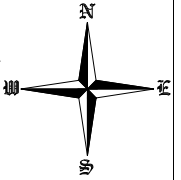
HIGHWAY 61

THIS IS NOT A SURVEY PLAT













This map is the property of the City of Ogallala. It is used for purposes of providing information to Ogallala City departments. Although information shown on this map is intended to be as accurate as possible, the City does not claim responsibility that all information shown on this map is entirely accurate.

CITY OF OGALLALA CORPORATE LIMIT ZONING

FEBRUARY 2017



ZONING LEGEND

-  = CORPORATE LIMITS
-  = C-1 CENTRAL BUSINESS DISTRICT
-  = C-2 COMMERCIAL HIGHWAY BUSINESS
-  = C-4 INTERSTATE HIGHWAY BUSINESS DISTRICT
-  = R-1 RESIDENTIAL LOW DENSITY
-  = R-1S RESIDENTIAL LOW DENSITY SPECIAL
-  = R-2 RESIDENTIAL MEDIUM DENSITY
-  = R-3 RESIDENTIAL HIGH DENSITY
-  = A-1 AGRICULTURAL
-  = A-2 AGRICULTURAL RESIDENTIAL
-  = H-1 HISTORICAL
-  = I-1 INDUSTRIAL DISTRICT

